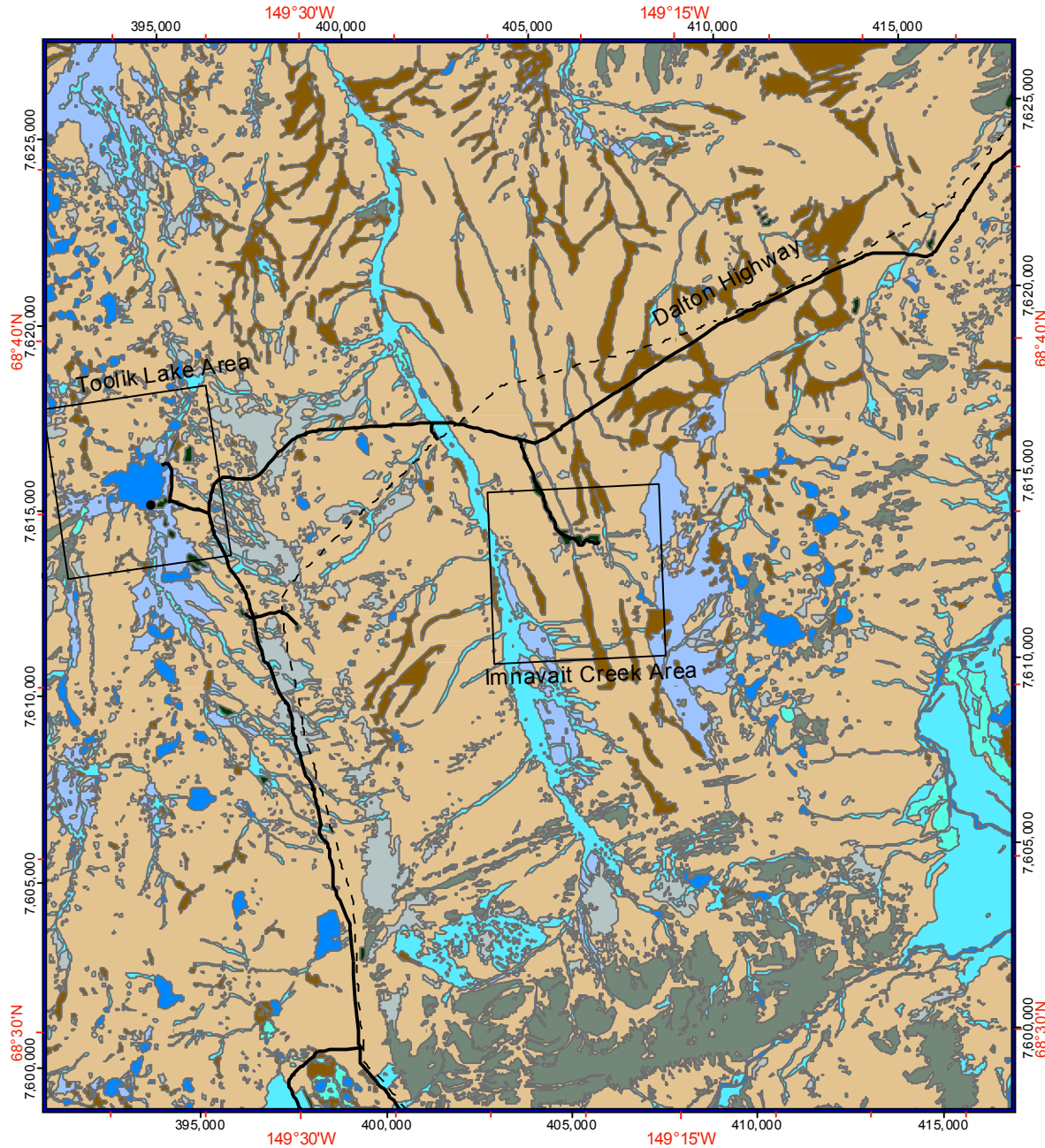

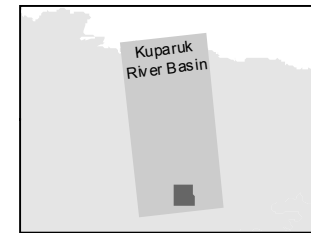


## Upper Kuparuk River Region Surficial Geology



- Bedrock
- Glacial till deposit
- Glaciofluvial deposit
- Other alluvial deposits
- Colluvial deposit
- Organic deposit
- Lacustrine deposit
- Eolian deposit
- Water
- Disturbed
- Roads
- Pipeline



Derived from: Walker, D.A. and H.A. Maier. 2008. Vegetation in the Vicinity of the Toolik Field Station, Alaska. Biological Papers of the University of Alaska, No. 28. Institute of Arctic Biology, Fairbanks, AK.

<http://www.ArcticAtlas.org/>