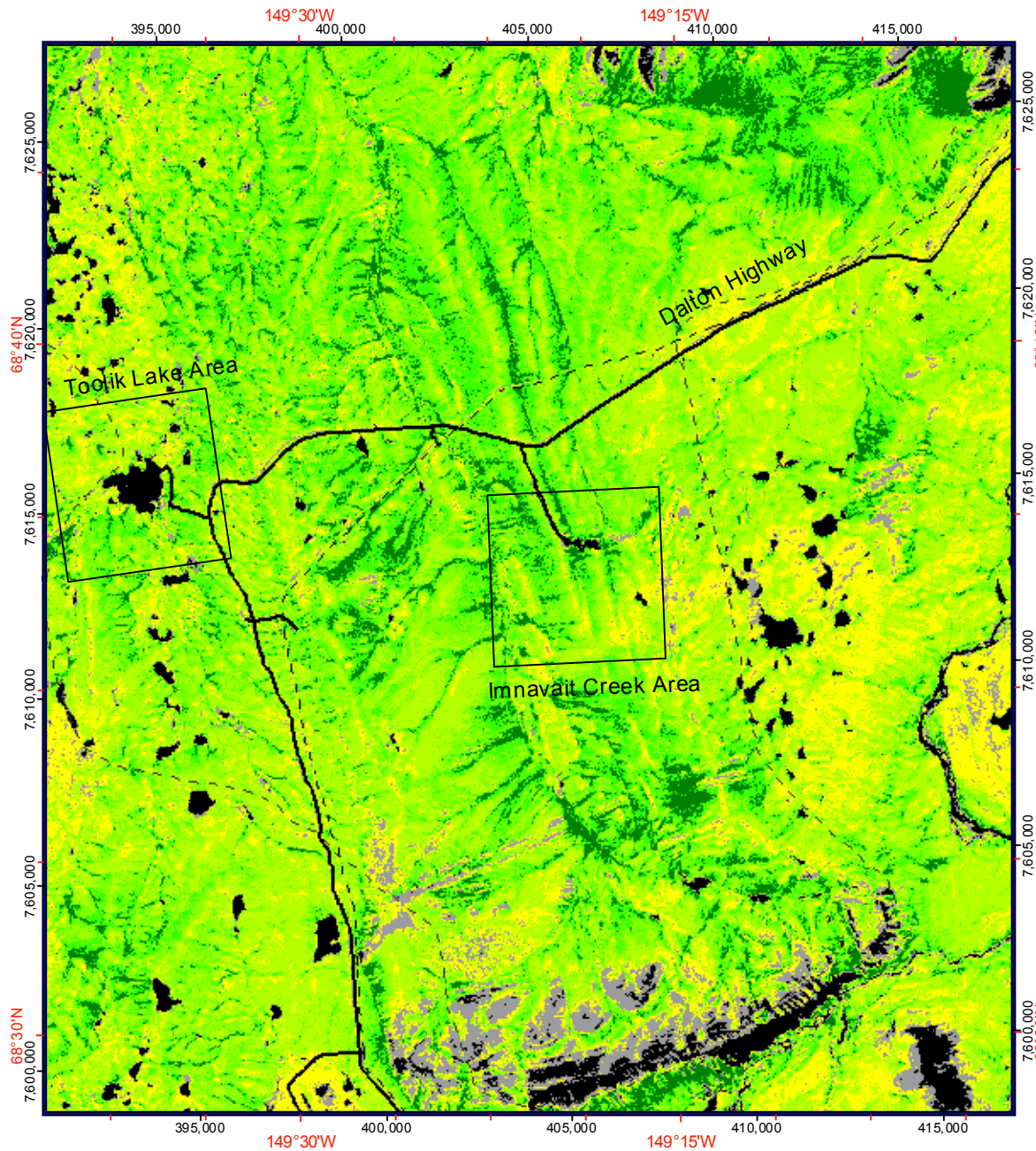

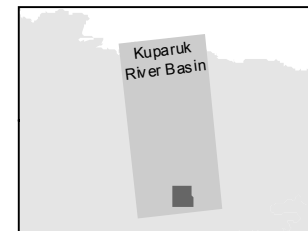


Upper Kugaruk River Region NDVI/Biomass

NDVI	Estimated Biomass (g/m ²)
<0.14	0-25
0.14-0.32	26-75
0.33-0.40	76-150
0.41-0.45	151-300
0.46-0.48	301-500
0.49-0.51	501-1000
>0.51	>1000

— Roads
 - - Pipeline



Derived from: Walker, D.A. and H.A. Maier. 2008. Vegetation in the Vicinity of the Toolik Field Station, Alaska. Biological Papers of the University of Alaska, No. 28. Institute of Arctic Biology, Fairbanks, AK.