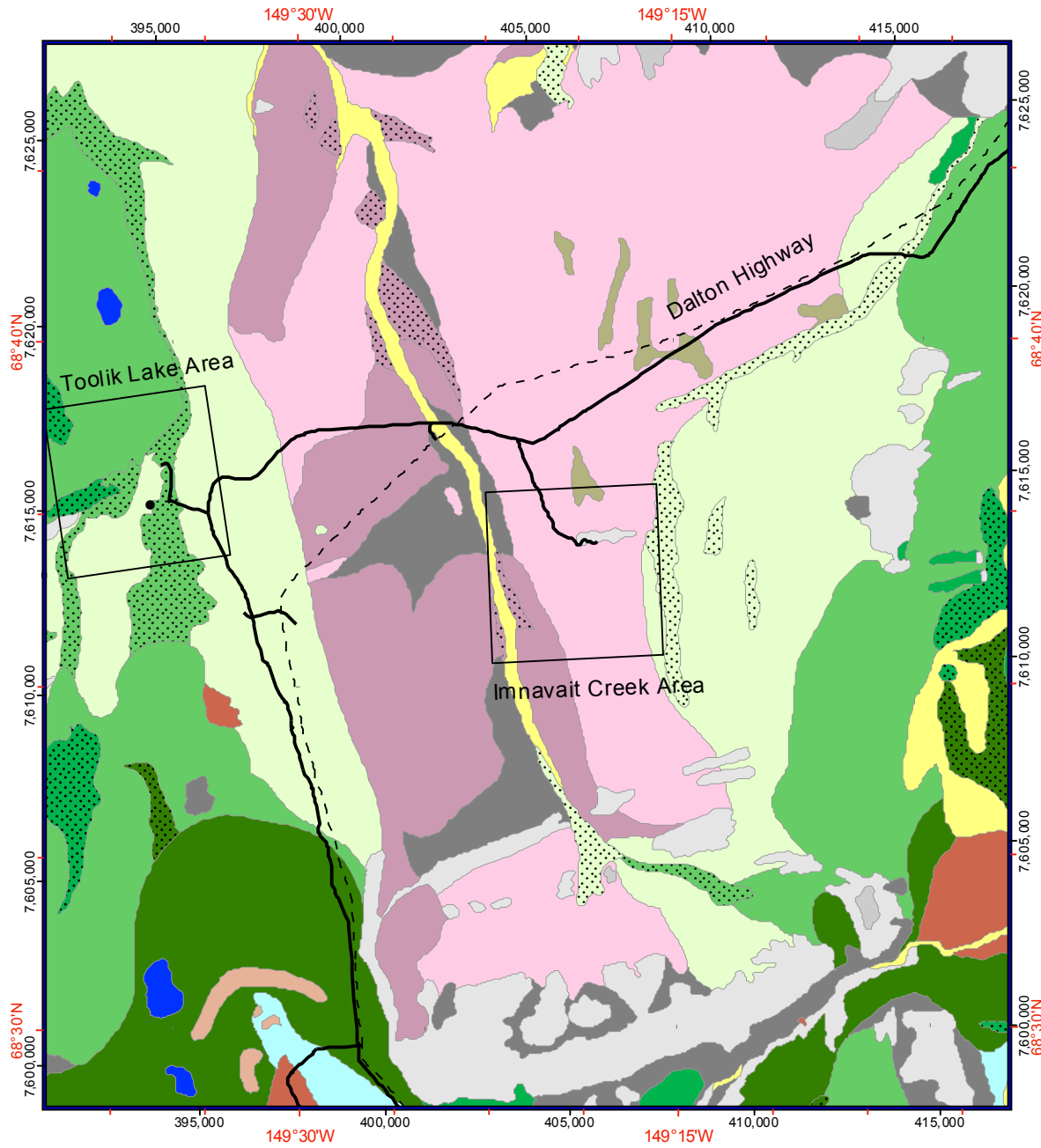

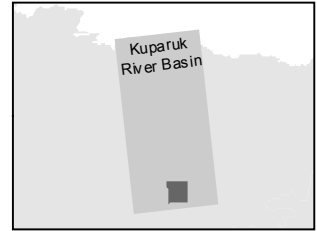


## Upper Kugaruk River Region Glacial Geology



- Bedrock
- Bedrock with discontinuous cover
- Drift of Sagavanirktok River, undifferentiated
- Drift of Sagavanirktok River, late advance
- Drift of Itkillik age, undifferentiated
- Drift of Itkillik Phase I
- Drift of Itkillik Phase II
- Drift of Itkillik readvance
- Outwash of Sagavanirktok River, late advance
- Outwash of Itkillik Phase I
- Outwash of Itkillik Phase II
- Outwash of latest Itkillik readvance
- Ice-contact deposits
- Active kettles
- Undifferentiated lacustrine deposits
- Undifferentiated gravel and beach deposits
- Undifferentiated colluvial deposits
- Ice-rich silt deposits and colluvial basins
- Undifferentiated fan deposits
- Undifferentiated alluvium
- Roads
- - Pipeline



This map shows a simplified version of Thomas Hamilton's glacial geology map of the upper Kugaruk Reive region (Hamilton 2003).

<http://www.ArcticAtlas.org/>