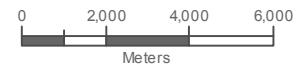
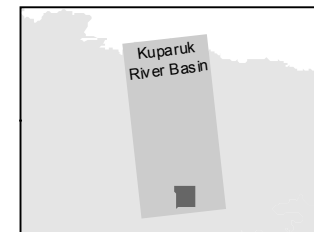
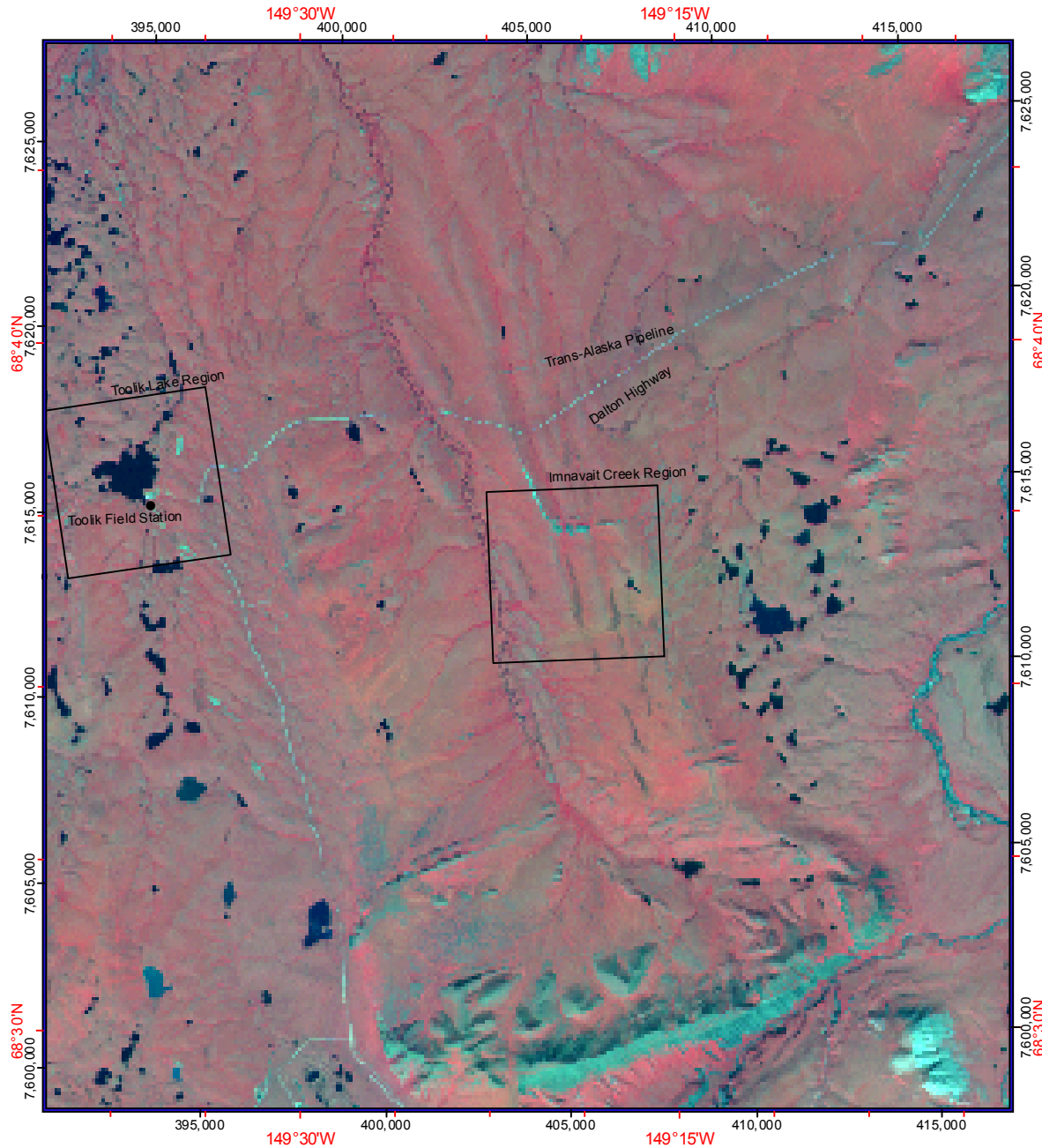


Upper Kuparuk River Region False-Color Infrared Image



Derived from: Walker, D.A. and H.A. Maier. 2008. Vegetation in the Vicinity of the Toolik Field Station, Alaska. Biological Papers of the University of Alaska, No. 28. Institute of Arctic Biology, Fairbanks, AK.

<http://www.ArcticAtlas.org/>