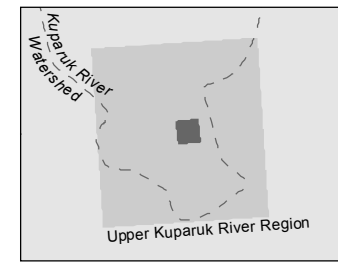

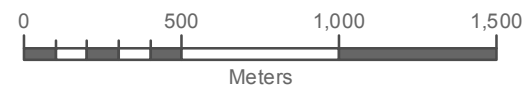


Innavait Creek Area Elevation (m)



Derived from the digital elevation model of the Kuparuk River watershed, Dr. Matt Nolan, Water and Environmental Research Center, University of Alaska Fairbanks.



<http://www.ArcticAtlas.org/>

