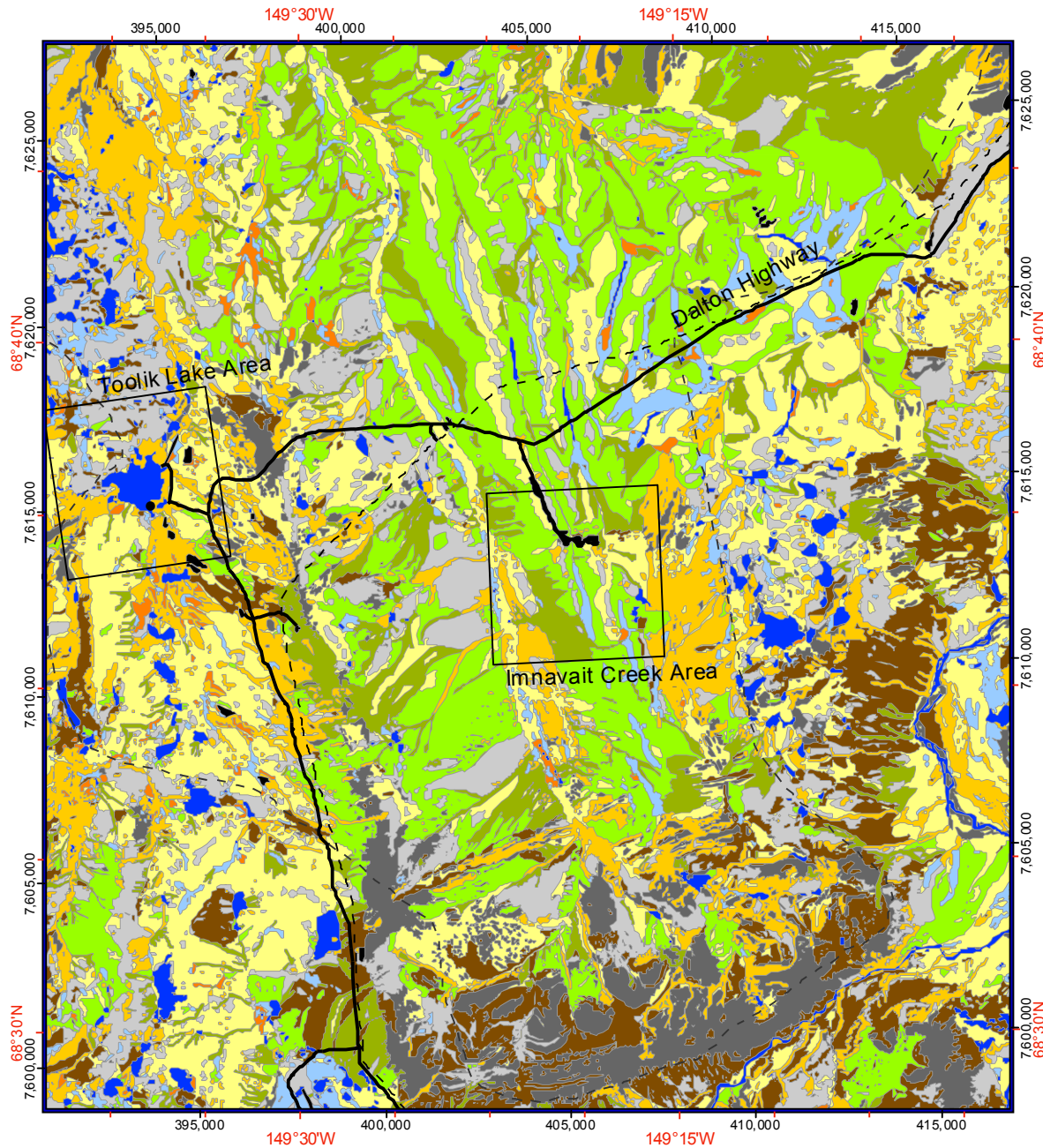

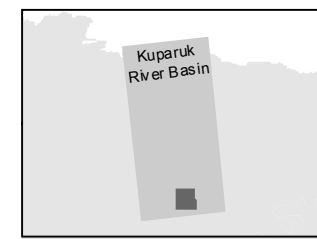


Upper Kuparuk River Region Surficial Geomorphology



- Featureless
- Stony surfaces
- Non-sorted circles and/or stripes
- Gelifluction features
- Well-developed hill-slope water tracks
- Indistinct hill-slope water tracks
- High- or flat-centered ice-wedge
- Wetland surface forms
- Water
- Irregular microrelief
- Disturbed
- Roads
- Pipeline



Derived from: Walker, D.A. and H.A. Maier. 2008. Vegetation in the Vicinity of the Toolik Field Station, Alaska. Biological Papers of the University of Alaska, No. 28. Institute of Arctic Biology, Fairbanks, AK.