







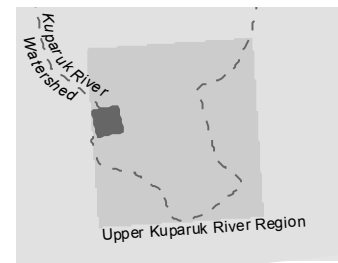
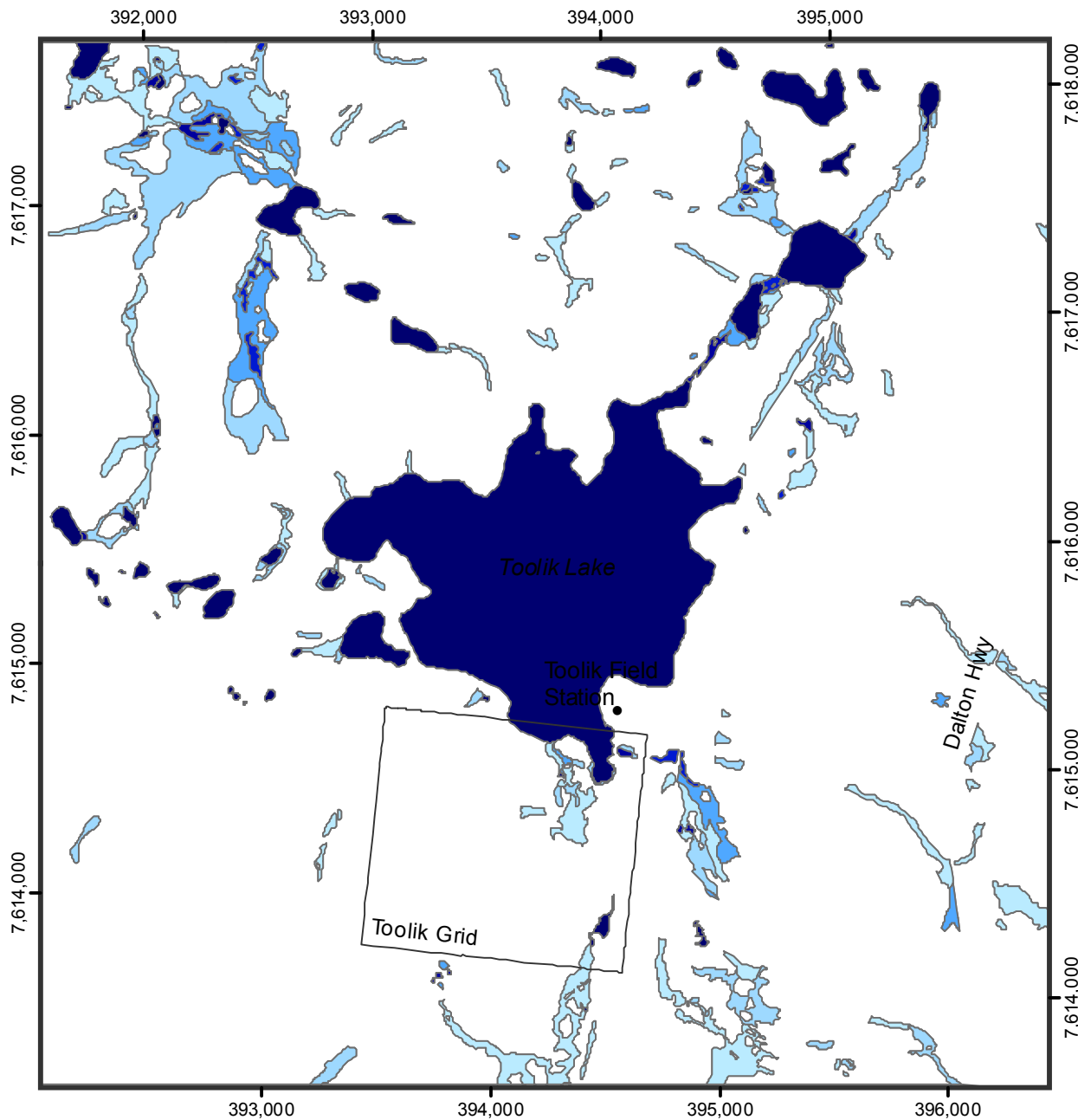
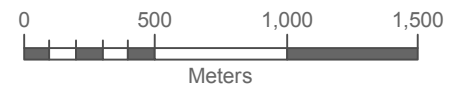


Toolik Lake Area Percent Water

-  0%
-  1-5%
-  5-25%
-  25-50%
-  50-75%
-  75-90%
-  90-100%
-  Toolik Lake research grid



Derived from: Walker, D.A. and H.A. Maier. 2008. Vegetation in the Vicinity of the Toolik Field Station, Alaska. Biological Papers of the University of Alaska, No. 28. Institute of Arctic Biology, Fairbanks, AK.



<http://www.ArcticAtlas.org/>