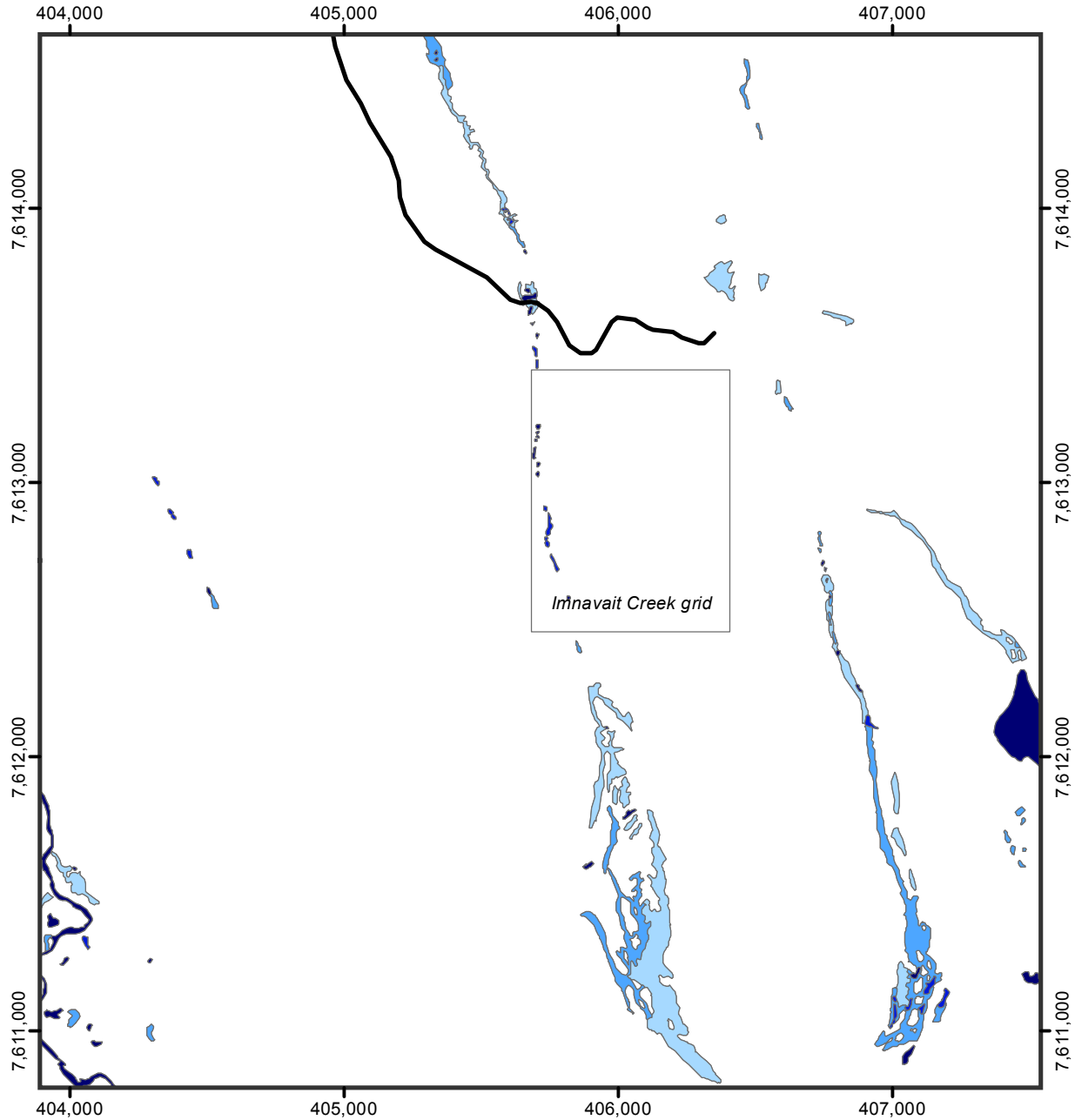
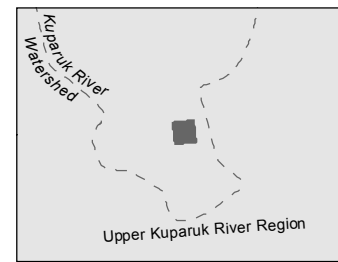


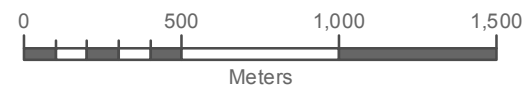
# Innavait Creek Area Percent Water



- 0-5%
- 6-30%
- 31-60%
- 61-90%
- 91-100%
- Road



Derived from: Walker, D.A. and H.A. Maier. 2008. Vegetation in the Vicinity of the Toolik Field Station, Alaska. Biological Papers of the University of Alaska, No. 28. Institute of Arctic Biology, Fairbanks, AK.



<http://www.ArcticAtlas.org/>